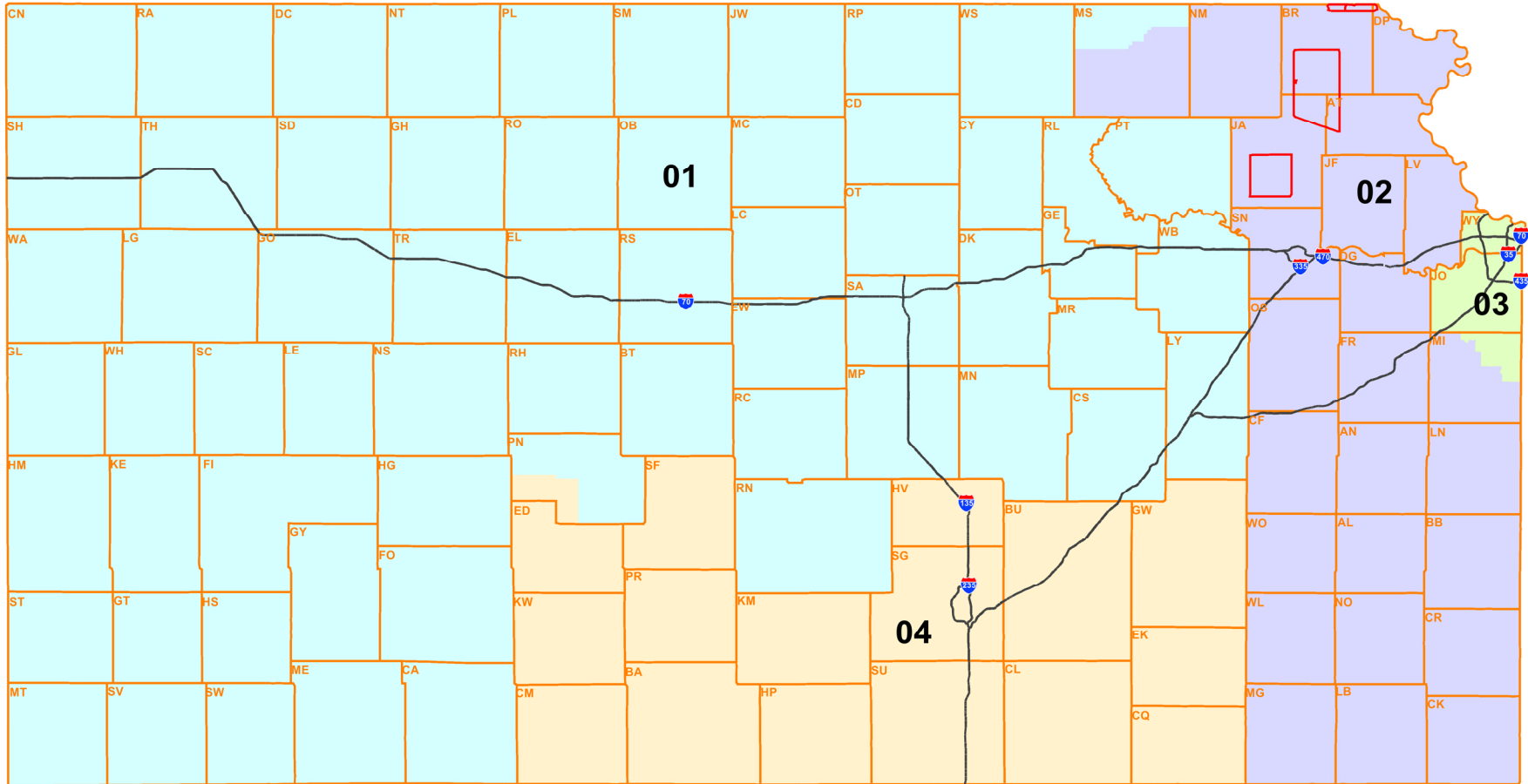
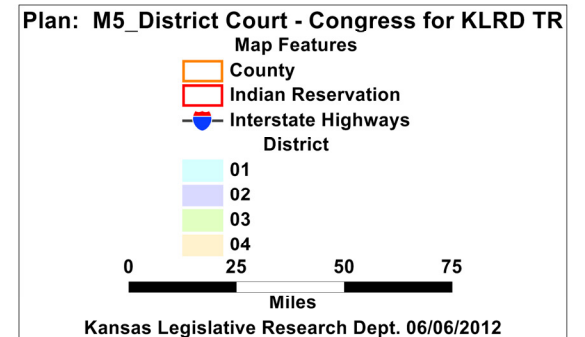


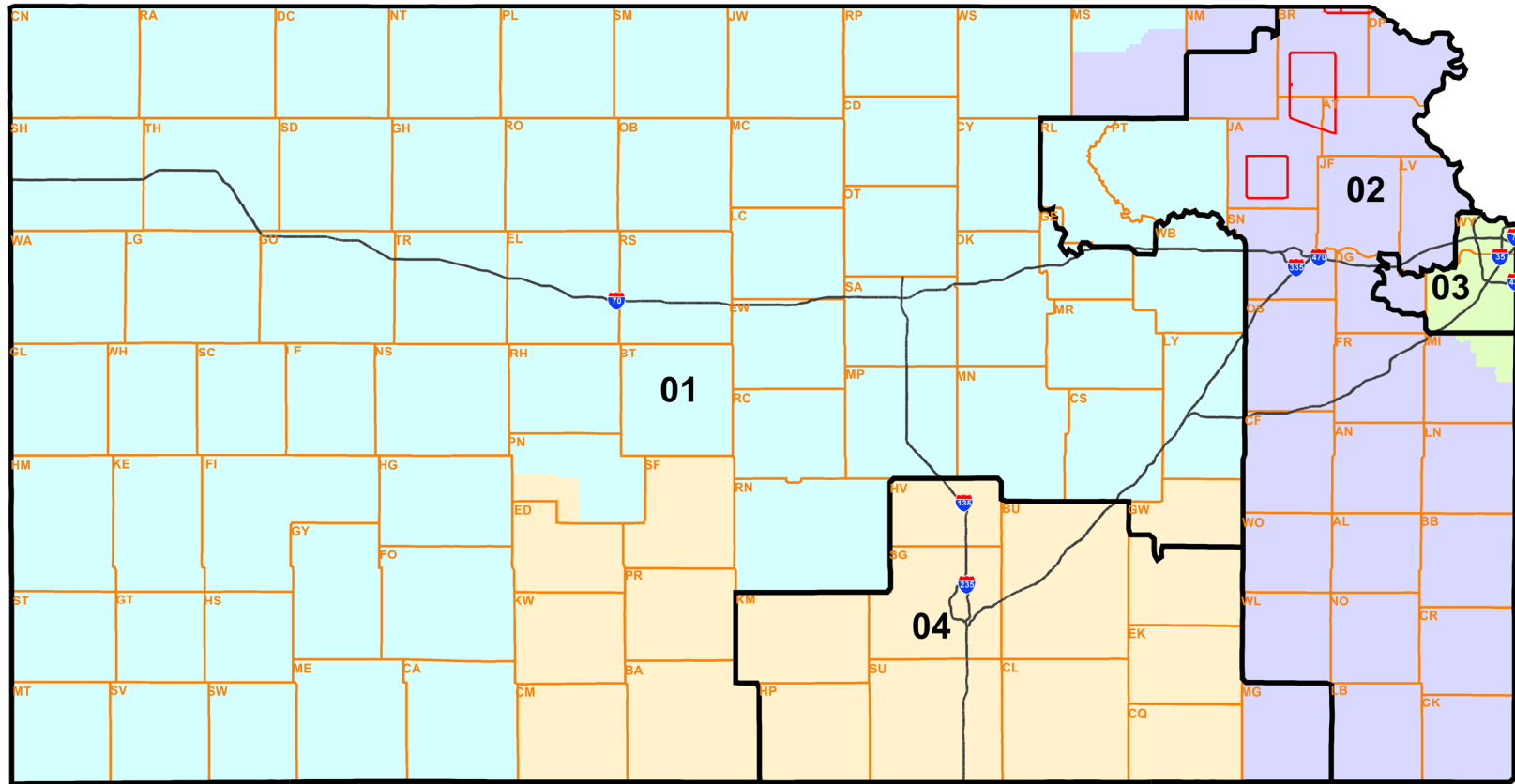
M5_District Court - Congress for KLRD TR



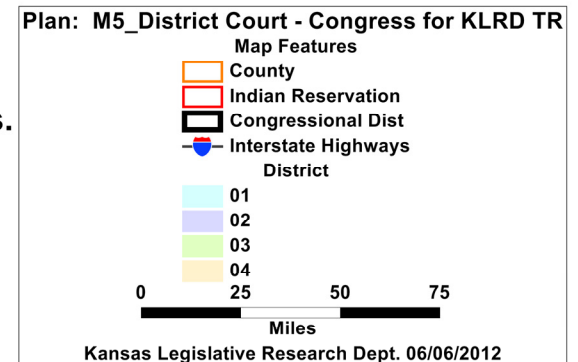
District	Population	Deviation	% Deviation
01	713278	-2	-0%
02	713272	-8	-0%
03	713287	7	0%
04	713281	1	0%



M5_District Court - Congress for KLRD TR

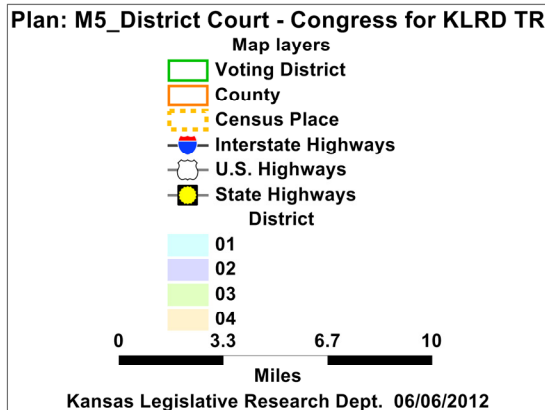
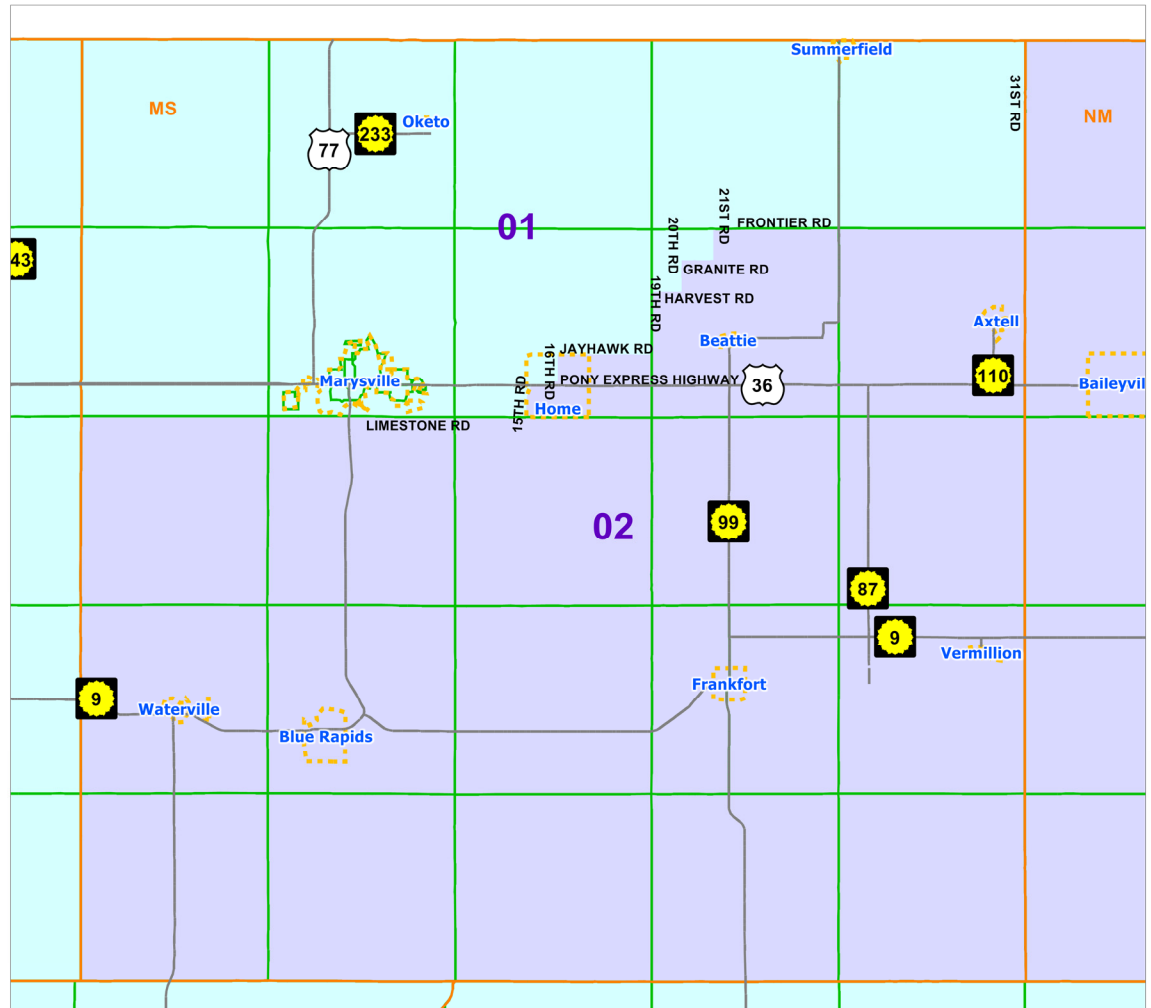
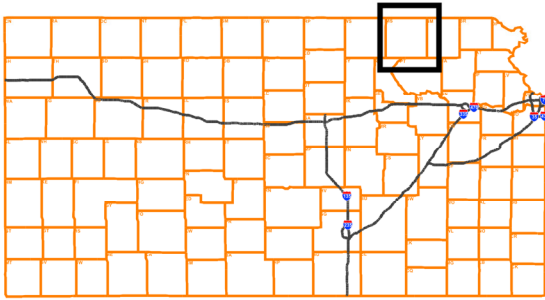


Black Lines Show Boundaries of Existing 2002 Congressional Districts.



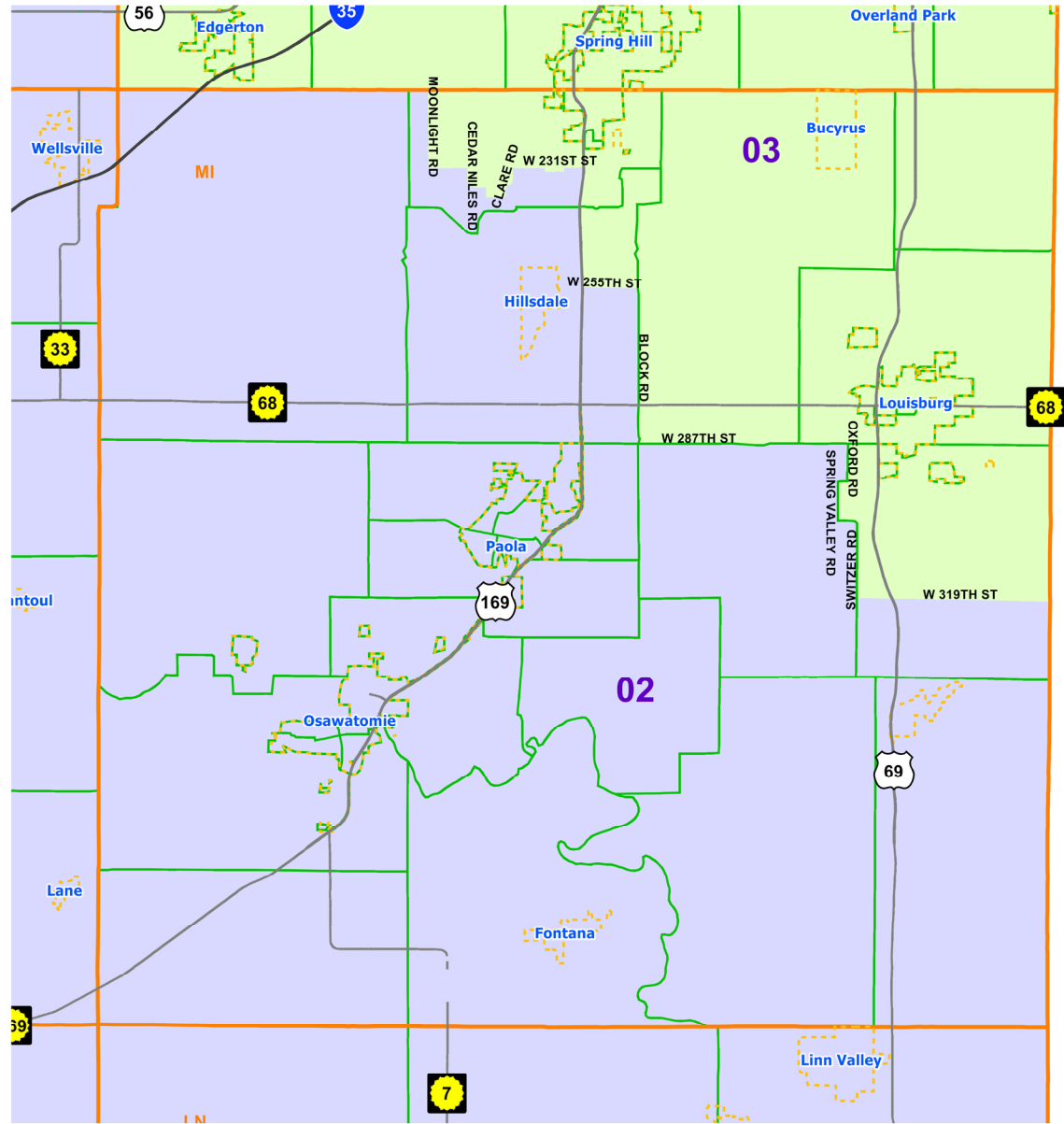
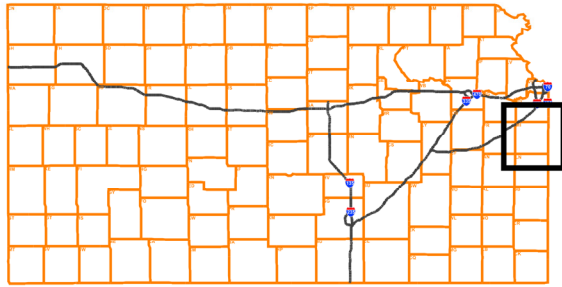
M5_District Court - Congress for KLRD TR

Detail of Marshall County



M5_District Court - Congress for KLRD TR

Detail of Miami County



Plan: M5_District Court - Congress for KLRD TR

Map layers

- Districts
- Voting District
- County
- Census Place
- I Interstate Highways
- U.S. Highways
- State Highways

District

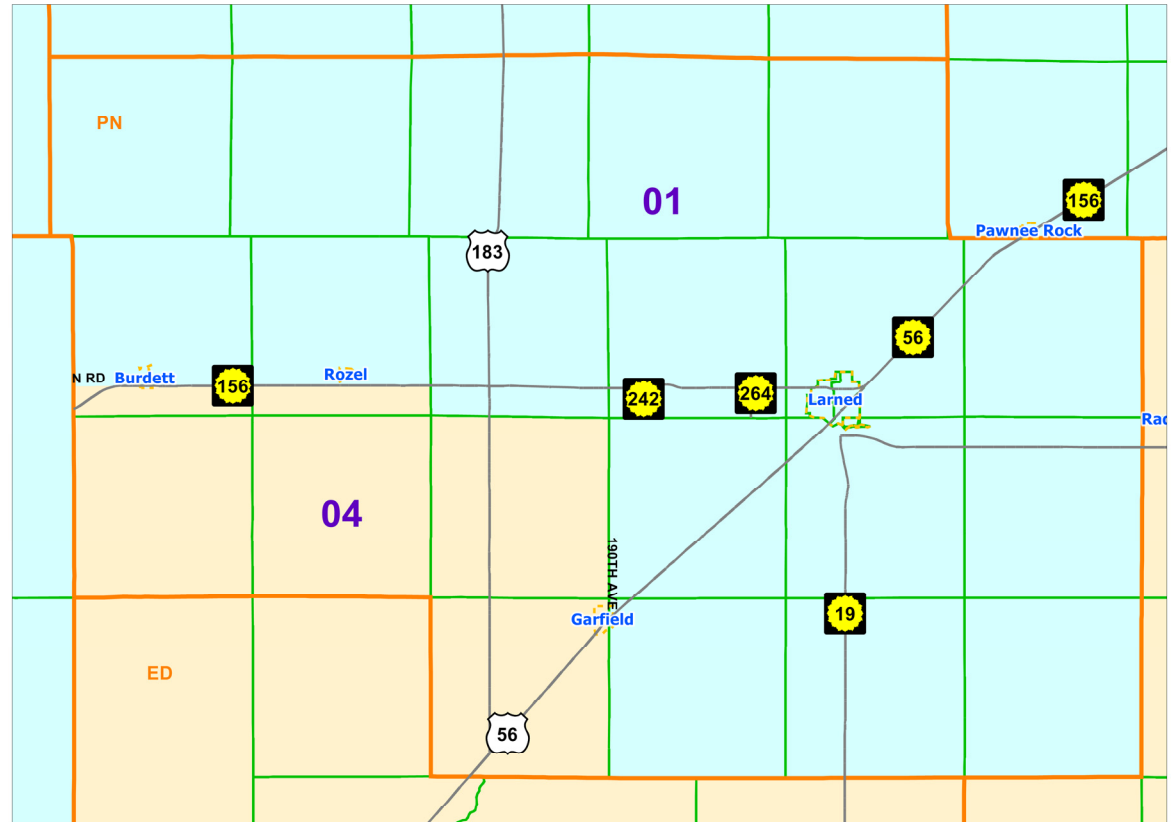
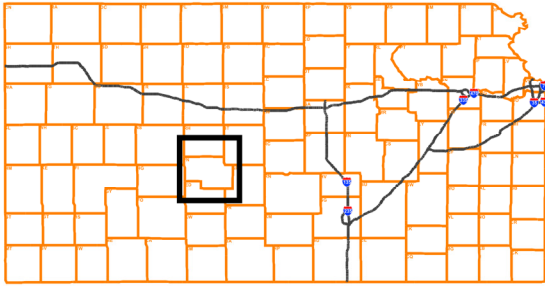
- 01
- 02
- 03
- 04

0 2.5 5 7.5
Miles

Kansas Legislative Research Dept. 06/06/2012

M5_District Court - Congress for KLRD TR

Detail of Pawnee County



Plan: M5_District Court - Congress for KLRD TR

Map layers

- Voting District
- County
- Census Place
- I Interstate Highways
- U.S. Highways
- State Highways

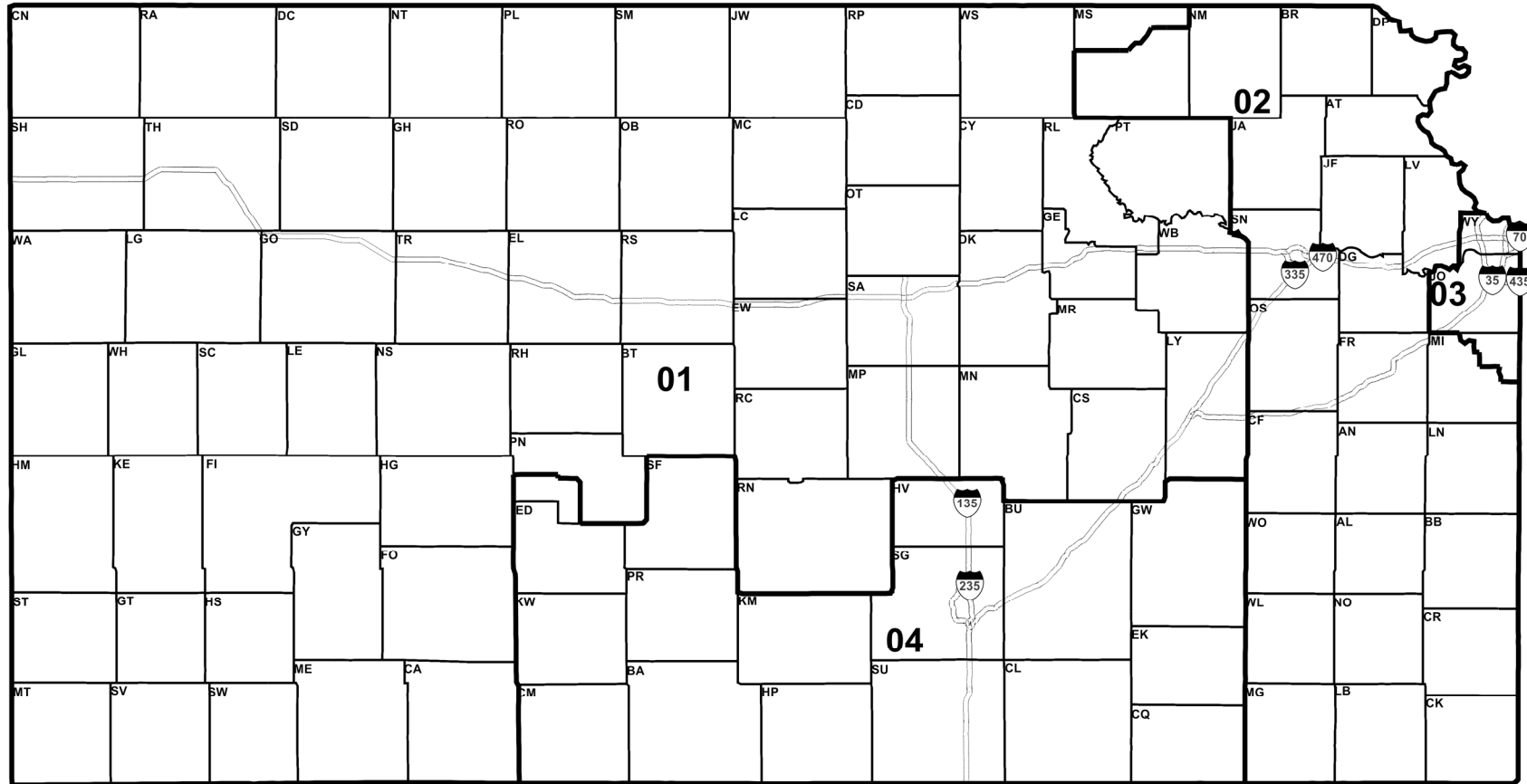
District

- 01
- 02
- 03
- 04

0 3.3 6.7 10
Miles

Kansas Legislative Research Dept. 06/06/2012

M5_District Court - Congress for KLRD TR



District	Population	Deviation	% Deviation
01	713278	-2	-0%
02	713272	-8	-0%
03	713287	7	0%
04	713281	1	0%

Plan: M5_District Court - Congress for KLRD TR

Map Features

- County
- Interstate Highways
- Districts

0 25 50 75
Miles

Kansas Legislative Research Dept. 06/06/2012

Plan: M5_District Court - Congress for KLRD TR
Plan Type: Congressional
Administrator: KLRD
User:

Population Summary Report

Wednesday June 6, 2012

2:37 PM

DISTRICT	POPULATION	DEVIATION	% DEVN.
01	713,278	-2	0.00
02	713,272	-8	0.00
03	713,287	7	0.00
04	713,281	1	0.00

Total Population: 2,853,118

Ideal District Population: 713,280

Summary Statistics

Population Range: 713,272 to 713,287

Ratio Range: 1.00

Absolute Range: -8 to 7

Absolute Overall Range: 15.00

Relative Range: 0.00% to 0.00%

Relative Overall Range: 0.00%

Absolute Mean Deviation: 4.50

Relative Mean Deviation: 0.00%

Standard Deviation: 6.24